

Directions

By public transport
By car
Navigation address
Stationsstraat 146



Hoog Brabant Vergadercentrum

Radboudkwartier 23, 3511 CC Utrecht
tel 0031 (0) 30 233 1525
fax 0031 (0) 30 231 1695
email vergader@hoogbrabant.nl
internet www.hoogbrabant.nl

By public transport

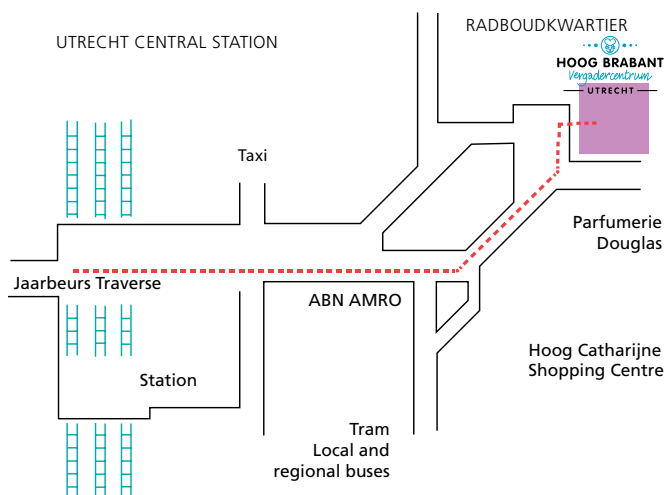
Train travellers

A 3-minute walk from Utrecht Central Station

On leaving the station, follow the signs to the city centre (Centrum).

When you reach the Radboudkwartier, continue for just 100 meters and you will see the yellow parasols on our terrace on Radboudplein

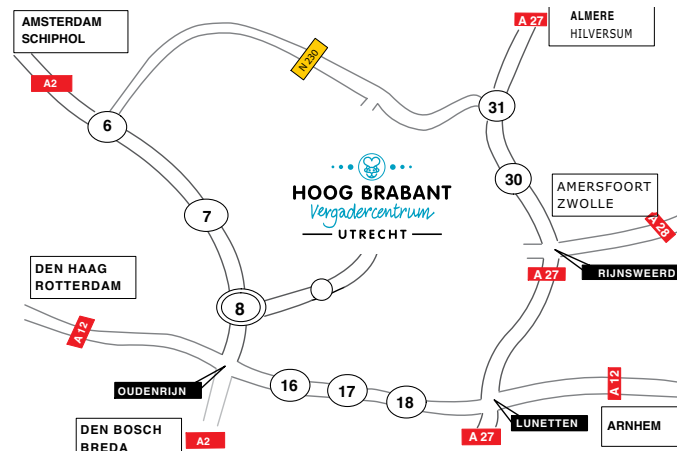
For train times and travel information see www.ns.nl



Parking

You can park in Radboud garage (P3) in Hoog Catharijne.

There is a direct lift from the car park to our reception.



Easy to reach by car

From **AMSTERDAM/SCHIPHOL A2**

Take exit 8 'Centrum'. Then follow route *

From **DEN BOSCH/BREDA A2**

Follow the signs: Ring Utrecht West - Centrum(N198) - Lage Weide - Amsterdam.

Take exit 8 'Centrum'.

Then follow route*

From **THE HAGUE/ROTTERDAM A12**

Follow the signs: Ring Utrecht West - Centrum - 's-Hertogenbosch-Amsterdam.

Then Utrecht West-Centrum - Amsterdam.

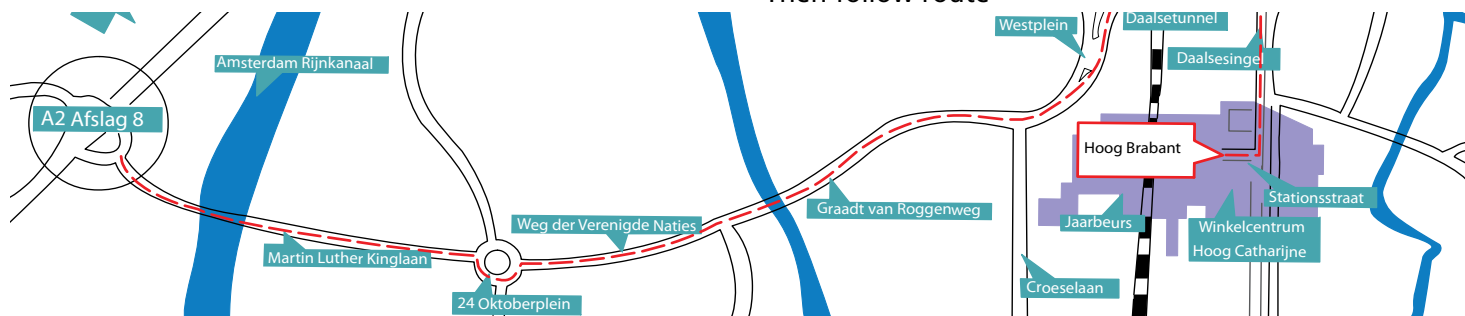
Take exit 8 'Centrum'.

Then follow route*

From **HILVERSUM/ALMERE A27 - AMERSFOORT/ZWOLLE A28 - ARNHEM A12**

Follow the A12 in the direction of Amsterdam A2 to the exit Ring Utrecht - Amsterdam. Take exit 8 'Centrum'.

Then follow route*



*Route from exit 8 on the A2

Proceed in the direction of the city centre (Centrum) via Martin Luther Kinglaan, straight ahead at 24 Oktoberplein, onto the Weg der Verenigde Naties, across Westplein, through the Daalse tunnel (under the railway line).

Follow the signs to Hoog Catharijne/Hoog Brabant (attached to lampposts). When you emerge from the Daalse tunnel, turn right at the traffic lights, into the Daalsingel.

Follow the signs Hoog Brabant to the Radboud garage (P3).